

TYPICAL CROSS SECTION LEGEND

- NO DESCRIPTION
- ① EXISTING GROUND SURFACE
 - ② EXISTING HMA PAVEMENT
 - ③ EXISTING AGGREGATE SUBGRADE
 - ④ EXISTING AGGREGATE SHOULDER
 - ⑤ EXISTING HMA PATH
 - ⑥ EXISTING AGGREGATE BASE COURSE
 - ⑦ EXISTING COMBINATION CONCRETE CURB & GUTTER
 - (A) PROPOSED PORTLAND CEMENT CONCRETE SIDEWALK 5 INCH
 - (B) PROPOSED AGGREGATE BASE COURSE, TYPE B 4"
 - (C) PROPOSED COMBINATION CONCRETE CURB & GUTTER, TYPE B-6.12
 - (D) PROPOSED TOP SOIL FURNISH AND PLACE, 4", SEEDING, CLASS 1A NITROGEN FERTILIZER NUTRIENT, POTASSIUM FERTILIZER NUTRIENT
 - ^R ITEM TO BE REMOVED

FILE NAME = 4755.100-150_typicals.dwg	USER NAME = PAUL SWATEK	DESIGNED - MGC	REVISED -
		DRAWN - PJS	REVISED -
	PLOT SCALE = 1" = .0833'	CHECKED - DPB	REVISED -
	PLOT DATE = 8/21/2019 1:34 PM	DATE - 08.21.19	REVISED -

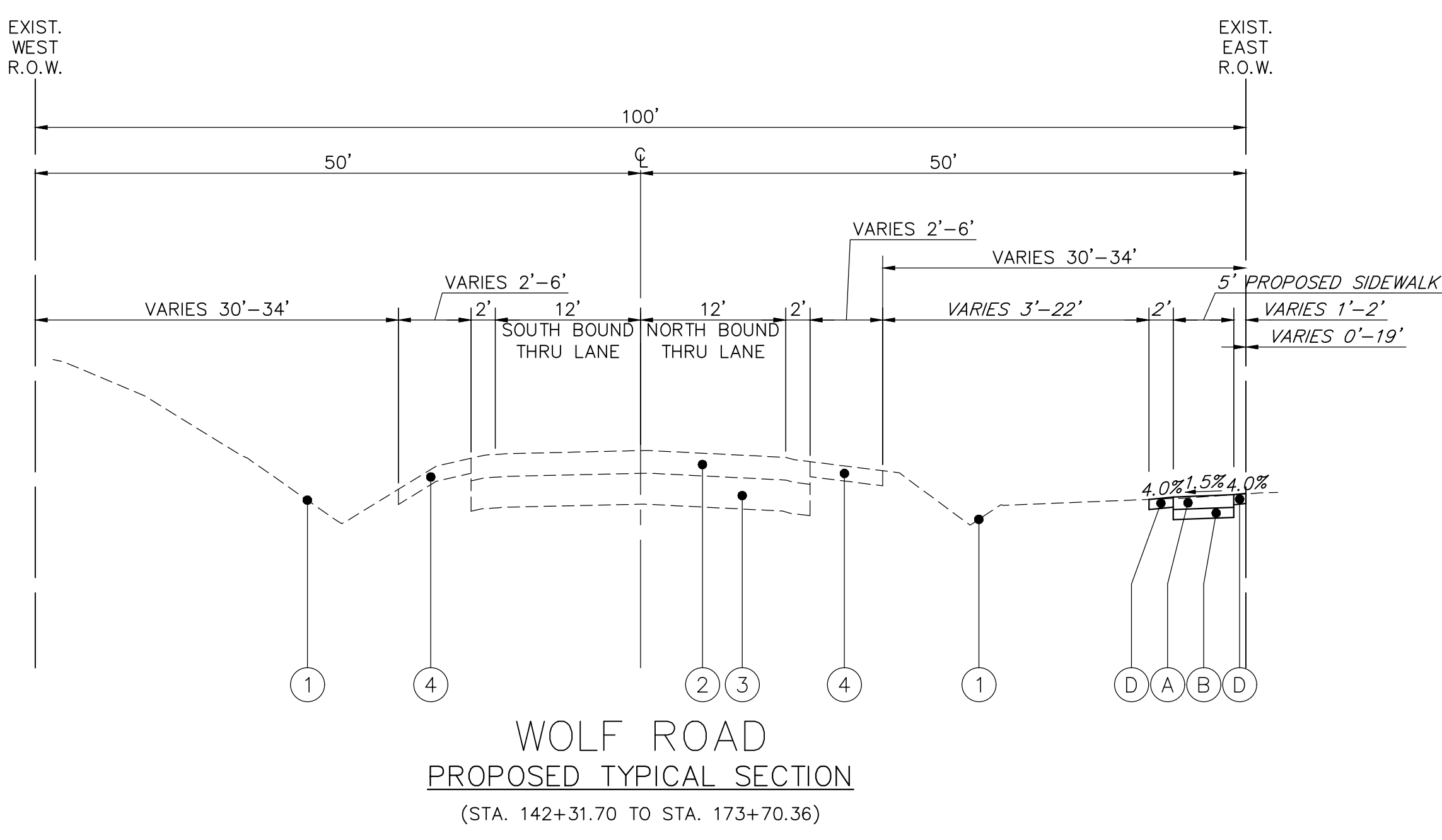
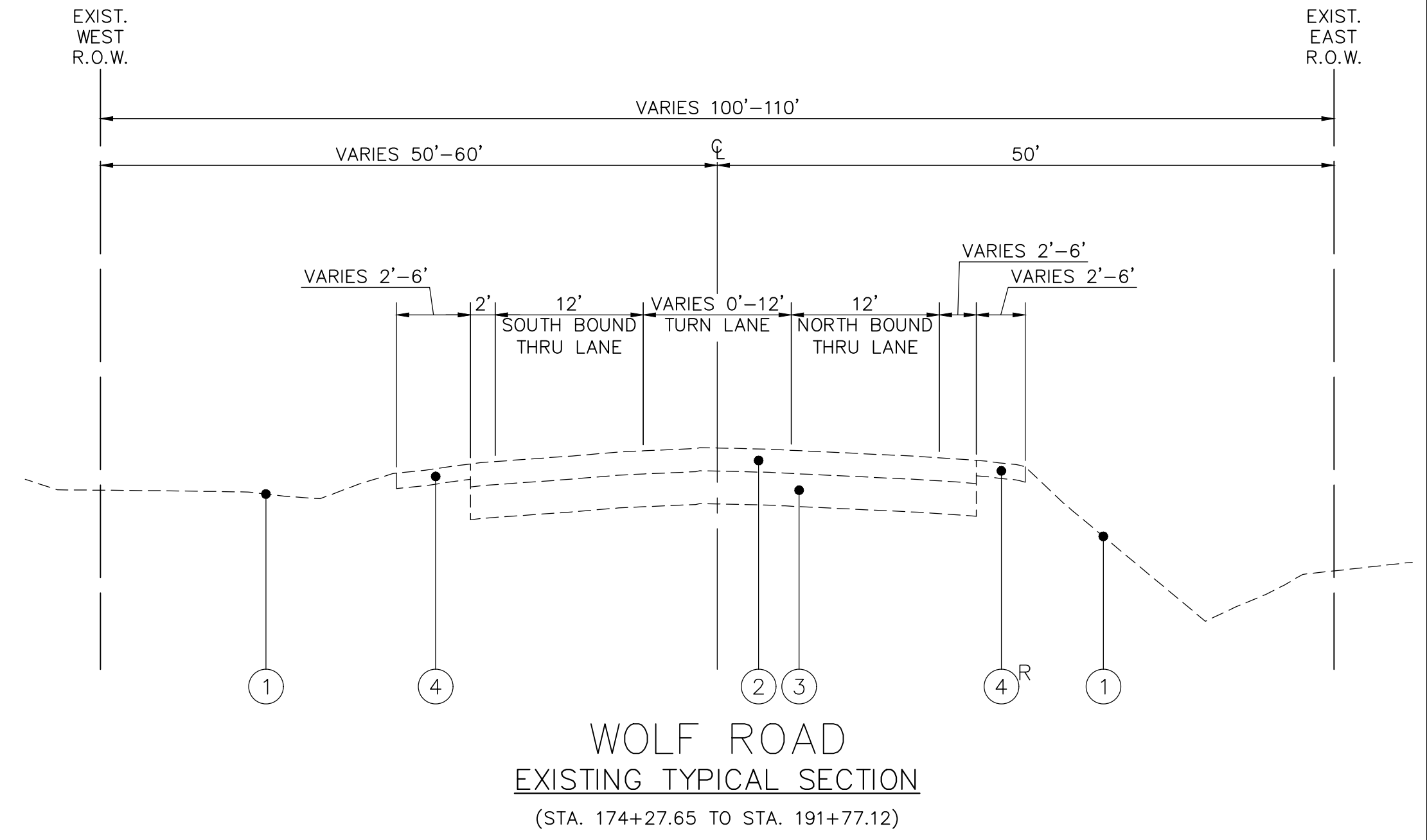
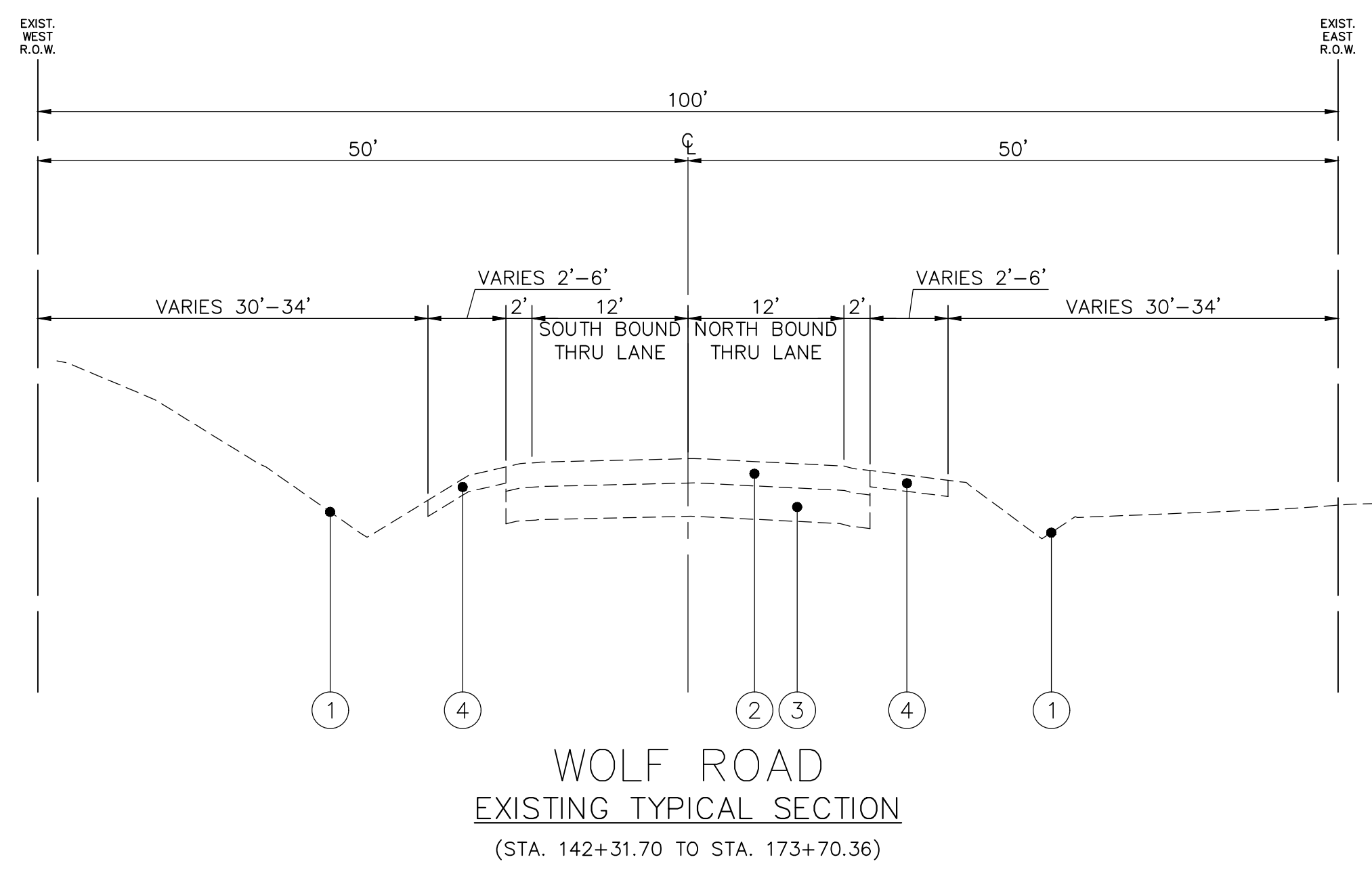
STATE OF ILLINOIS
DEPARTMENT OF TRANSPORTATION

TYPICAL SECTION EXHIBITS
WOLF ROAD SIDEWALK PHASE 1

SCALE: H: 1"=10'
 V: 1"=5'

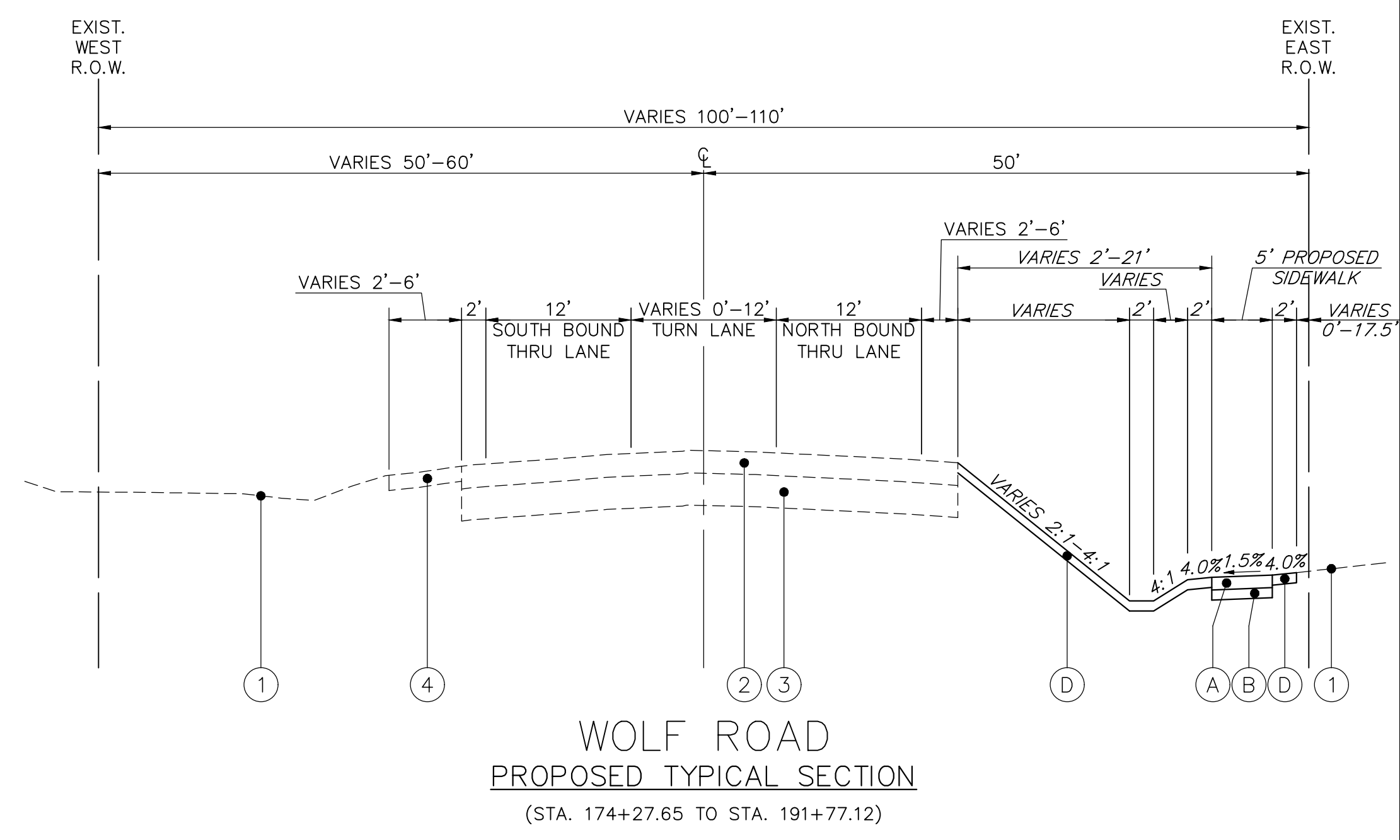
SHEET NO. 1 OF 3 SHEETS STA. TO STA.

FA RTE.	SECTION	COUNTY	TOTAL SHEETS	SHEET NO.
2692	19-00054-00-SW		3	1
CONTRACT #:				
ILLINOIS FED. AID PROJECT				



TYPICAL CROSS SECTION LEGEND

- NO DESCRIPTION
- ① EXISTING GROUND SURFACE
- ② EXISTING HMA PAVEMENT
- ③ EXISTING AGGREGATE SUBGRADE
- ④ EXISTING AGGREGATE SHOULDER
- ⑤ EXISTING HMA PATH
- ⑥ EXISTING AGGREGATE BASE COURSE
- ⑦ EXISTING COMBINATION CONCRETE CURB & GUTTER
- (A) PROPOSED PORTLAND CEMENT CONCRETE SIDEWALK 5 INCH
- (B) PROPOSED AGGREGATE BASE COURSE, TYPE B 4"
- (C) PROPOSED COMBINATION CONCRETE CURB & GUTTER, TYPE B-6.12
- (D) PROPOSED TOP SOIL FURNISH AND PLACE, 4", SEEDING, CLASS 1A NITROGEN FERTILIZER NUTRIENT, POTASSIUM FERTILIZER NUTRIENT
- ^R ITEM TO BE REMOVED



FILE NAME = 4755.100-150_typicals.dwg	USER NAME = PAUL SWATEK	DESIGNED - MGC	REVISED -
		DRAWN - PJS	REVISED -
PLOT SCALE = 1" = .0833'		CHECKED - DPB	REVISED -
PLOT DATE = 8/21/2019 1:34 PM		DATE - 08.21.19	REVISED -

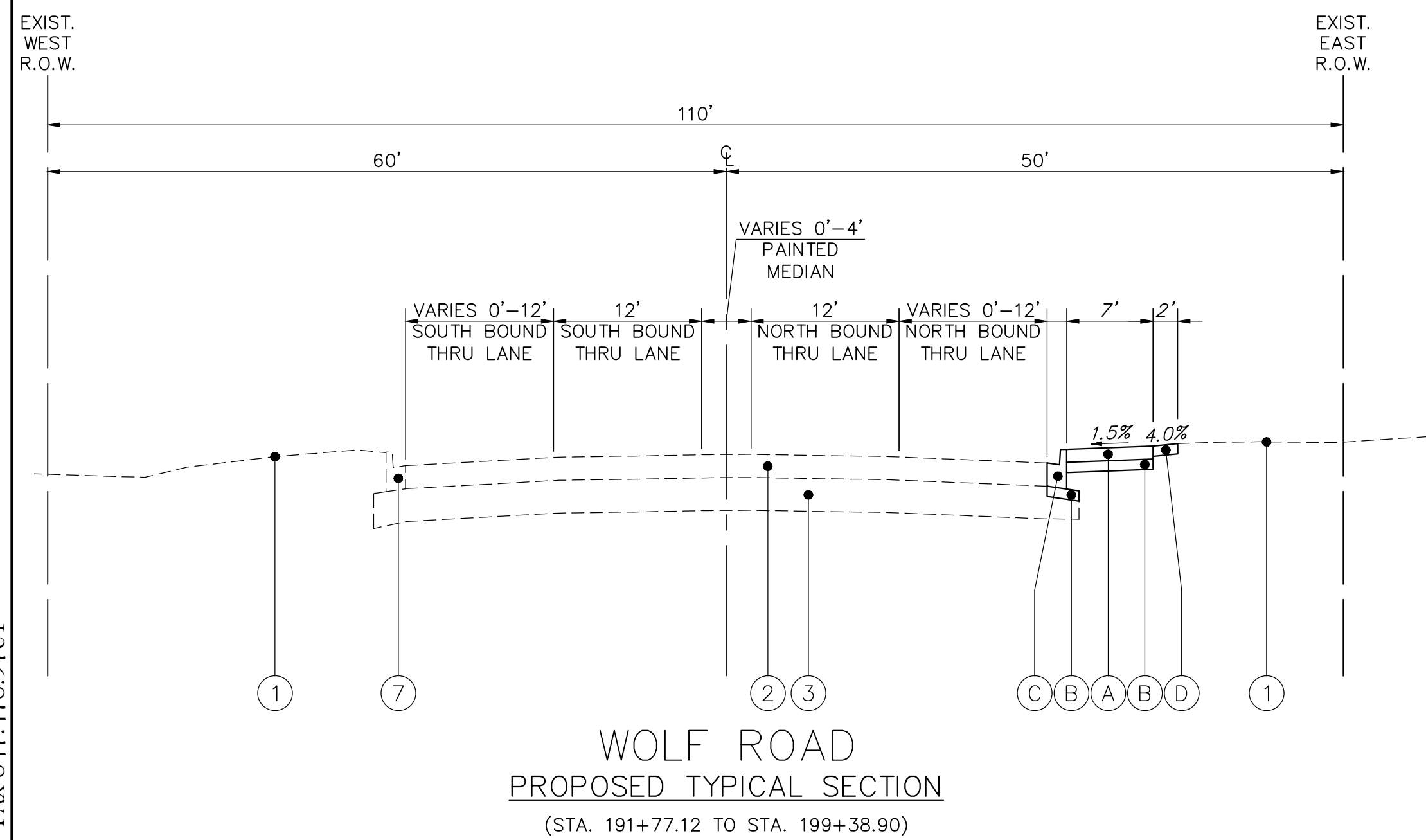
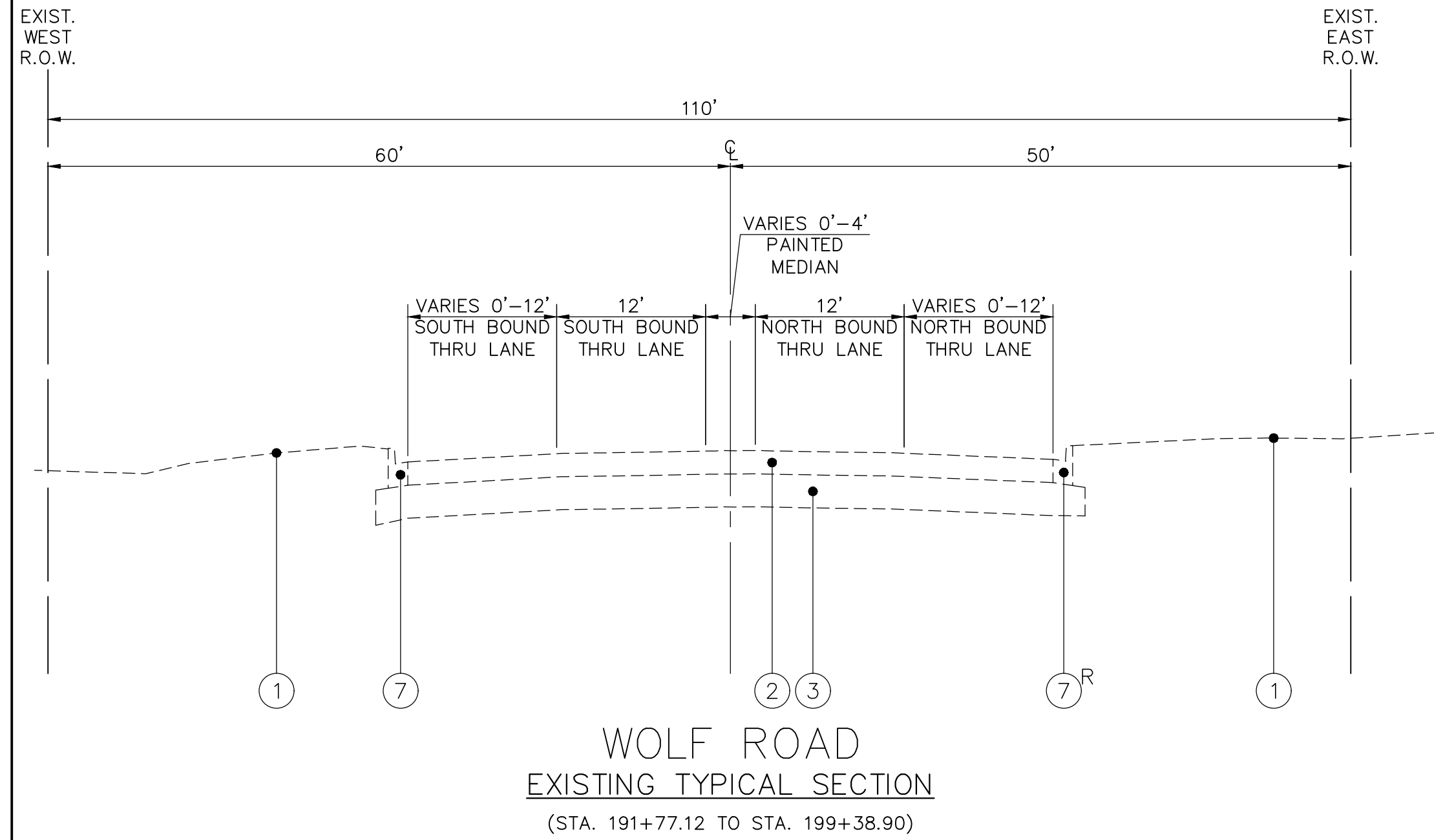
**STATE OF ILLINOIS
 DEPARTMENT OF TRANSPORTATION**

**TYPICAL SECTION EXHIBITS
 WOLF ROAD SIDEWALK PHASE 1**

SCALE: H: 1"=10'
 V: 1"=5'

SHEET NO. 2 OF 3 SHEETS STA. TO STA.

FA RTE	SECTION	COUNTY	TOTAL SHEETS	SHEET NO.
2692	19-00054-00-SW		3	2
CONTRACT #:				
ILLINOIS FED. AID PROJECT				



TYPICAL CROSS SECTION LEGEND

- NO DESCRIPTION
- ① EXISTING GROUND SURFACE
 - ② EXISTING HMA PAVEMENT
 - ③ EXISTING AGGREGATE SUBGRADE
 - ④ EXISTING AGGREGATE SHOULDER
 - ⑤ EXISTING HMA PATH
 - ⑥ EXISTING AGGREGATE BASE COURSE
 - ⑦ EXISTING COMBINATION CONCRETE CURB & GUTTER
 - (A) PROPOSED PORTLAND CEMENT CONCRETE SIDEWALK 5 INCH
 - (B) PROPOSED AGGREGATE BASE COURSE, TYPE B 4"
 - (C) PROPOSED COMBINATION CONCRETE CURB & GUTTER, TYPE B-6.12
 - (D) PROPOSED TOP SOIL FURNISH AND PLACE, 4", SEEDING, CLASS 1A NITROGEN FERTILIZER NUTRIENT, POTASSIUM FERTILIZER NUTRIENT
 - ^R ITEM TO BE REMOVED

FILE NAME = 4755.100-150_typicals.dwg	USER NAME = PAUL SWATEK	DESIGNED - MGC	REVISED -
		DRAWN - PJS	REVISED -
PLOT SCALE = 1" = .0833'		CHECKED - DPB	REVISED -
PLOT DATE = 8/21/2019 1:33 PM		DATE - 08.21.19	REVISED -

**STATE OF ILLINOIS
DEPARTMENT OF TRANSPORTATION**

**TYPICAL SECTION EXHIBITS
WOLF ROAD SIDEWALK PHASE 1**

SCALE: H: 1"=10'
V: 1"=5'

SHEET NO. 3 OF 3 SHEETS STA. TO STA.

FA RTE.	SECTION	COUNTY	TOTAL SHEETS	SHEET NO.
2692	19-00054-00-SW		3	3
CONTRACT #:				
ILLINOIS FED. AID PROJECT				